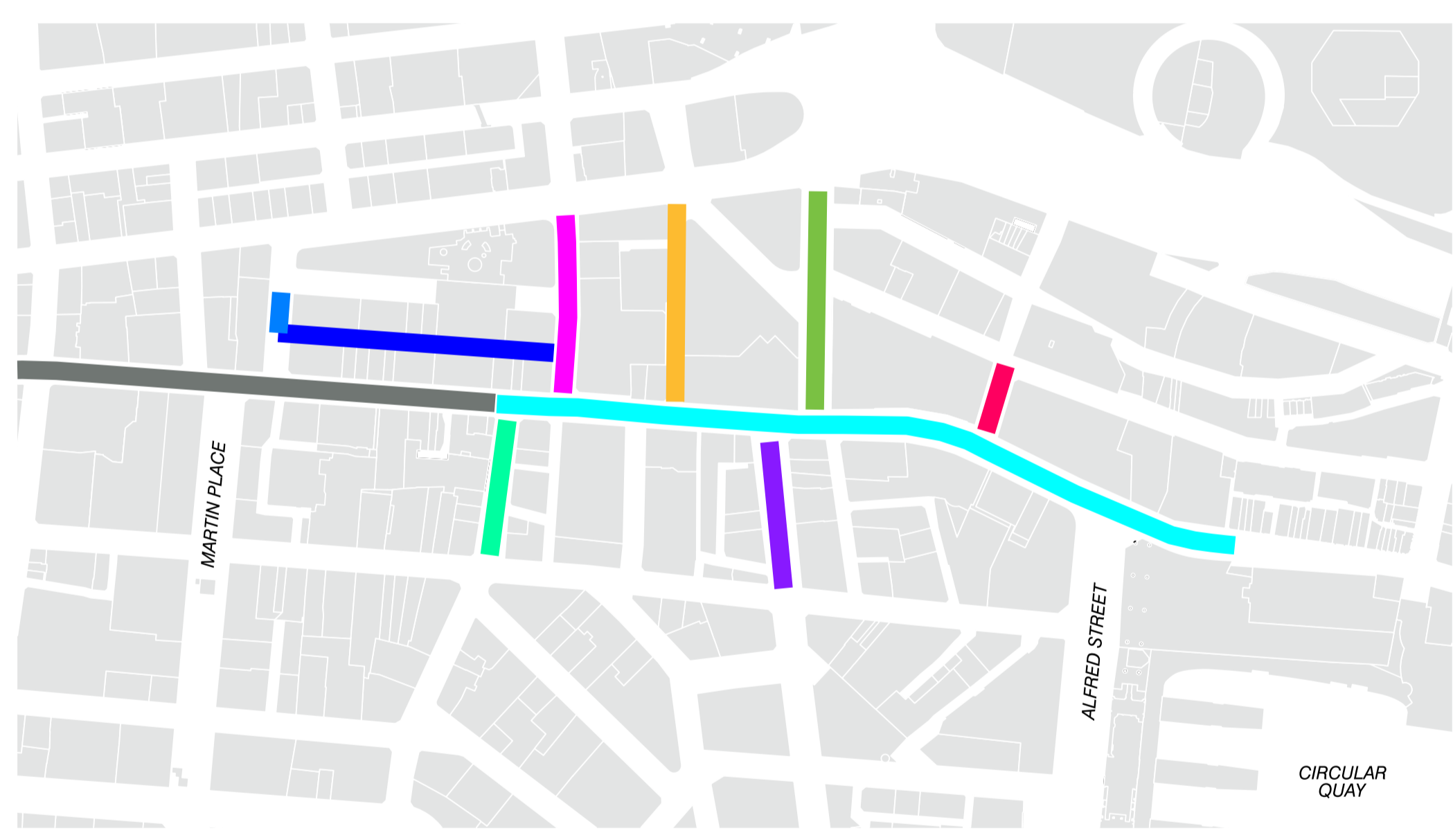


# **Attachment A**

**George Street North Concept Design**

# GEORGE STREET NORTH PEDESTRIANISATION *CONCEPT DESIGN*



-  GEORGE STREET
-  ESSEX STREET
-  GROSVENOR STREET
-  HUNTER STREET
-  JAMISON STREET
-  MARGARET STREET
-  HUNTER STREET
-  WYNYARD LANE
-  WYNYARD STREET
-  EXISTING PED ZONE

Revisions		
No.	Date	Description
A	10.10.2022	FOR REVIEW.
B	16.11.2022	FOR REVIEW.

Drawings that do not show status have not been verified by City Design and are not to be used for any purpose other than for preliminary information. Do not scale off drawings. Use figured dimensions only. Verify all dimensions on site before commencing work and refer any discrepancies to City Design.  
© Copyright  
The information contained in this drawing remains the property of City Design and is not to be reused or copied without permission.

Designer  
**City of Sydney**  
City Design Unit

Town Hall House  
456 Kent Street  
GPO Box 1591  
Sydney NSW 2001  
Telephone 02 9395 9333  
www.cityofsydney.nsw.gov.au



Project  
**George Street North  
Pedestrianisation**

Project No.  
**C33038**

Drawing  
Cover Sheet

Drawing Status  
**PRELIMINARY**



Scale	Sheet Size	Sheet	Issue
NTS	A1	01 of 01	B
Drawing Number DRG-001			

# DRAWING INDEX

Number	Title 1	Title 2	Sheet No	Sheet Size	Scale
DRG-001	Cover Sheet	Concept Design	01 of 01	A1	NTS
DRG-002	Drawing List		01 of 01	A1	N/A
MAP-018	Scope Extent	Temporary Closure	01 of 01	A1	1-1000
MAP-019	Scope Extent	Stage 1	01 of 01	A1	1-1000
MAP-020	Scope Extent	Stage 2	01 of 01	A1	1-1000
DRG-003	Legend and General Notes		01 of 01	A1	N/A
DRG-004	Key Plan	George Street	01 of 01	A1	N/A
SK-003	Concept Design	George Street	1 of 03	A1	1-250
SK-004	Concept Design	George Street	2 of 03	A1	1-250
SK-005	Concept Design	George Street	3 of 03	A1	1-250
DRG-005	Key Plan	Wynyard Street and Wynyard Lane	01 of 01	A1	NTS
SK-006	Concept Design	Wynyard Street and Wynyard Lane	01 of 01	A1	1-250
DRG-006	Key Plan	Margaret Street	01 of 01	A1	NTS
SK-007	Concept Design	Margaret Street	01 of 01	A1	1-250
DRG-007	Key Plan	Jamison Street	01 of 01	A1	NTS
SK-042	Concept Design	Jamison Street	01 of 02	A1	1-250
SK-043	Concept Design	Jamison Street	02 of 02	A1	1-250
DRG-008	Key Plan	Grosvenor Street	01 of 01	A1	NTS
SK-025	Concept Design	Grosvenor Street	01 of 02	A1	1-250
SK-026	Concept Design	Grosvenor Street	01 of 02	A1	1-250
DRG-009	Key Plan	Essex Street	01 of 01	A1	NTS
SK-035	Concept Design	Essex Street	01 of 01	A1	1-250

Revisions		
No.	Date	Description
A	10.10.2022	FOR REVIEW.
B	16.11.2022	FOR REVIEW.

Drawings that do not show status have not been verified by City Design and are not to be used for any purpose other than for preliminary information. Do not scale off drawings. Use figured dimensions only. Verify all dimensions on site before commencing work and refer any discrepancies to City Design.  
 © Copyright  
 The information contained in this drawing remains the property of City Design and is not to be reused or copied without permission.

Designer  
**City of Sydney**  
 City Design Unit

Town Hall House  
 456 Kent Street  
 GPO Box 1591  
 Sydney NSW 2001  
 Telephone 02 9355 9333  
 www.cityofsydney.nsw.gov.au



Project  
**George Street North Pedestrianisation**

Project No.  
**C33038**

Drawing  
 Drawing Index








Drawing Status  
**PRELIMINARY**

Scale	Sheet Size	Sheet	Issue
N/A	A1	01 of 01	B

Drawing Number  
 DRG-002

# LEGEND






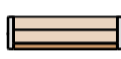
## PAVING

-  FOOTPATH NEW
-  FOOTPATH EXISTING TIE IN
-  FOOTPATH EXISTING
-  SHARED ZONE NEW
-  PED CROSSING EXISTING
-  KERB RAMP PEDESTRIAN
-  KERB RAMP VEHICULAR



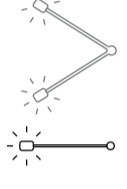

## PLANTING

-  TREE EXISTING RETAINED
-  TREE PROPOSED
-  TREE EXISTING REMOVED

## FURNITURE AND FIXTURES

-  LRV CLEARANCE DKE+2.1m
-  BIN ENCLOSURE PROPOSED 120L
-  BOLLARD ROW PROPOSED
-  DRINKING FOUNTAIN PROPOSED
-  BIKE HOOP PROPOSED
-  BENCH SEAT PROPOSED

## POLES - LIGHTING AND TRAFFIC

-  SMARTPOLE PROPOSED S1
-  SMARTPOLE EXISTING S3B
-  SMARTPOLE EXISTING S3A RETAINED
-  SMARTPOLE EXISTING REMOVED

Revisions		
No.	Date	Description
A	10.10.2022	FOR REVIEW.
B	16.11.2022	FOR REVIEW.

Drawings that do not show status have not been verified by City Design and are not to be used for any purpose other than for preliminary information. Do not scale off drawings. Use figured dimensions only. Verify all dimensions on site before commencing work and refer any discrepancies to City Design.  
 © Copyright  
 The information contained in this drawing remains the property of City Design and is not to be reused or copied without permission.

Designer  
**City of Sydney**  
 City Design Unit

Town Hall House  
 456 Kent Street  
 GPO Box 1591  
 Sydney NSW 2001  
 Telephone 02 9355 9333  
 www.cityofsydney.nsw.gov.au



Project  
**George Street North**  
 Pedestrianisation

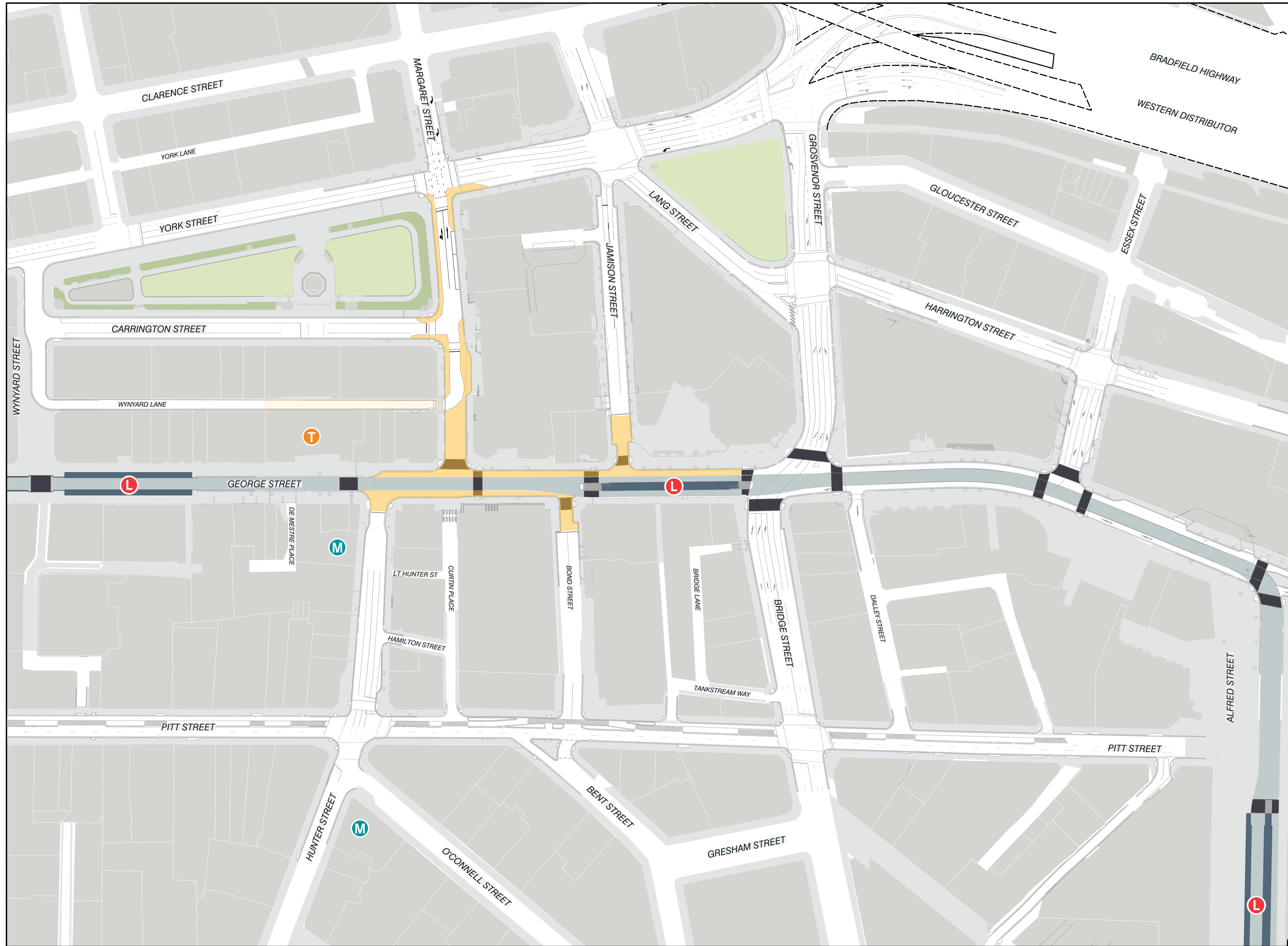
Project No.  
**C33038**

Drawing  
 Legend

Drawing Status  
**PRELIMINARY**

Scale	Sheet Size	Sheet	Issue
N/A	A1	01 of 01	B

Drawing Number  
 DRG-003

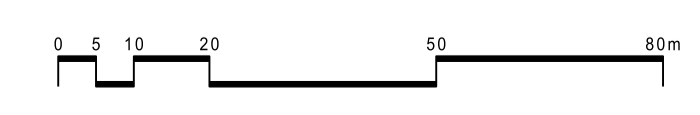


### LEGEND

- PROPERTY CONTEXT
- PLRC CONTEXT
- FOOTPATH EXISTING
- PEDESTRIAN AREA PROPOSED
- SHARED ZONE EXISTING
- PED CROSSING EXISTING
- M METRO STATION FUTURE SITE
- L LIGHT RAIL STOP EXISTING
- T TRAIN STATION EXISTING

Revisions		
No.	Date	Description
A	10.10.2022	FOR REVIEW.
B	17.11.2022	FOR REVIEW.

Drawings that do not show status have not been verified by City Design and are not to be used for any purpose other than for preliminary information. Do not scale off drawings. Use figured dimensions only. Verify all dimensions on site before commencing work and refer any discrepancies to City Design.  
 © Copyright  
 The information contained in this drawing remains the property of City Design and is not to be reused or copied without permission.



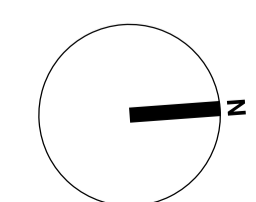
Designer  
**City of Sydney**  
 City Design Unit

Town Hall House  
 456 Kent Street  
 GPO Box 1591  
 Sydney NSW 2001  
 Telephone 02 9355 9333  
 www.cityofsydney.nsw.gov.au



Project  
**George Street North Pedestrianisation**

Project No.  
**C33038**

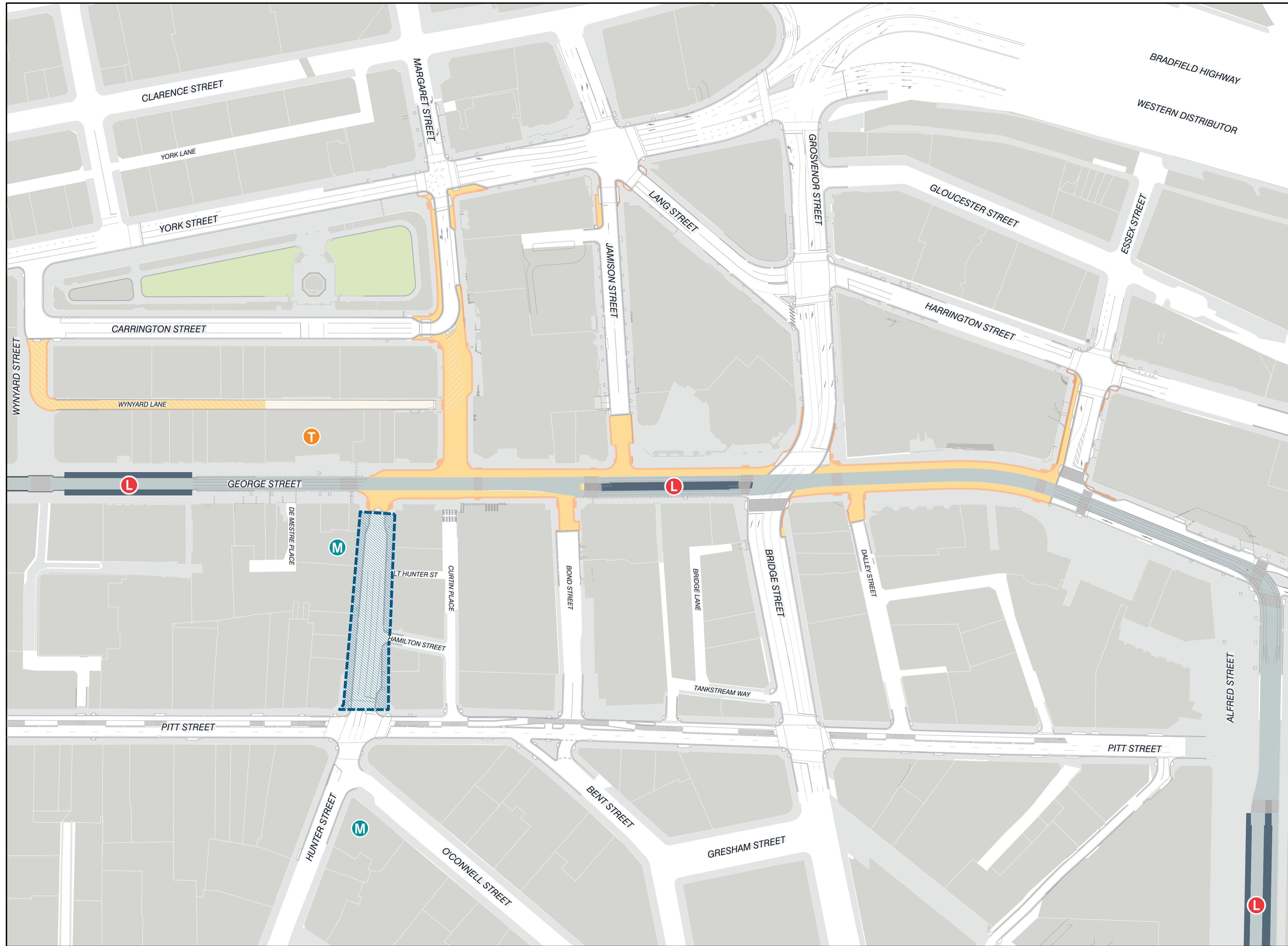


Drawing  
 Scope Extent  
 Temporary Closure

Drawing Status  
**PRELIMINARY**

Scale 1:1000	Sheet Size A1	Sheet 01 of 01	Issue B
-----------------	------------------	-------------------	------------

Drawing Number  
 MAP-018

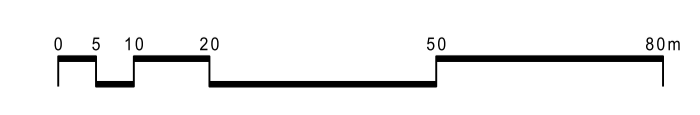


**LEGEND**

- PROPERTY CONTEXT
- PLRC CONTEXT
- FOOTPATH EXISTING
- FOOTPATH (NEW) PROPOSED
- SHARED ZONE PROPOSED
- SHARED ZONE EXISTING
- FOOTPATH (TIE IN) PROPOSED
- HUNTER STREET PUBLIC DOMAIN  
*Metro delivery coordination*
- M METRO STATION FUTURE SITE
- L LIGHT RAIL STOP EXISTING
- T TRAIN STATION EXISTING

Revisions		
No.	Date	Description
A	10.10.2022	FOR REVIEW.
B	17.11.2022	FOR REVIEW.

Drawings that do not show status have not been verified by City Design and are not to be used for any purpose other than for preliminary information. Do not scale off drawings. Use figured dimensions only. Verify all dimensions on site before commencing work and refer any discrepancies to City Design.  
© Copyright  
The information contained in this drawing remains the property of City Design and is not to be reused or copied without permission.



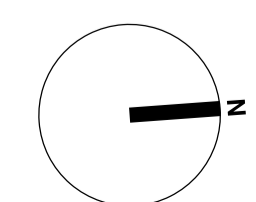
Designer  
**City of Sydney**  
City Design Unit

Town Hall House  
456 Kent Street  
GPO Box 1591  
Sydney NSW 2001  
Telephone 02 9365 9333  
www.cityofsydney.nsw.gov.au



Project  
**George Street North Pedestrianisation**

Project No.  
**C33038**

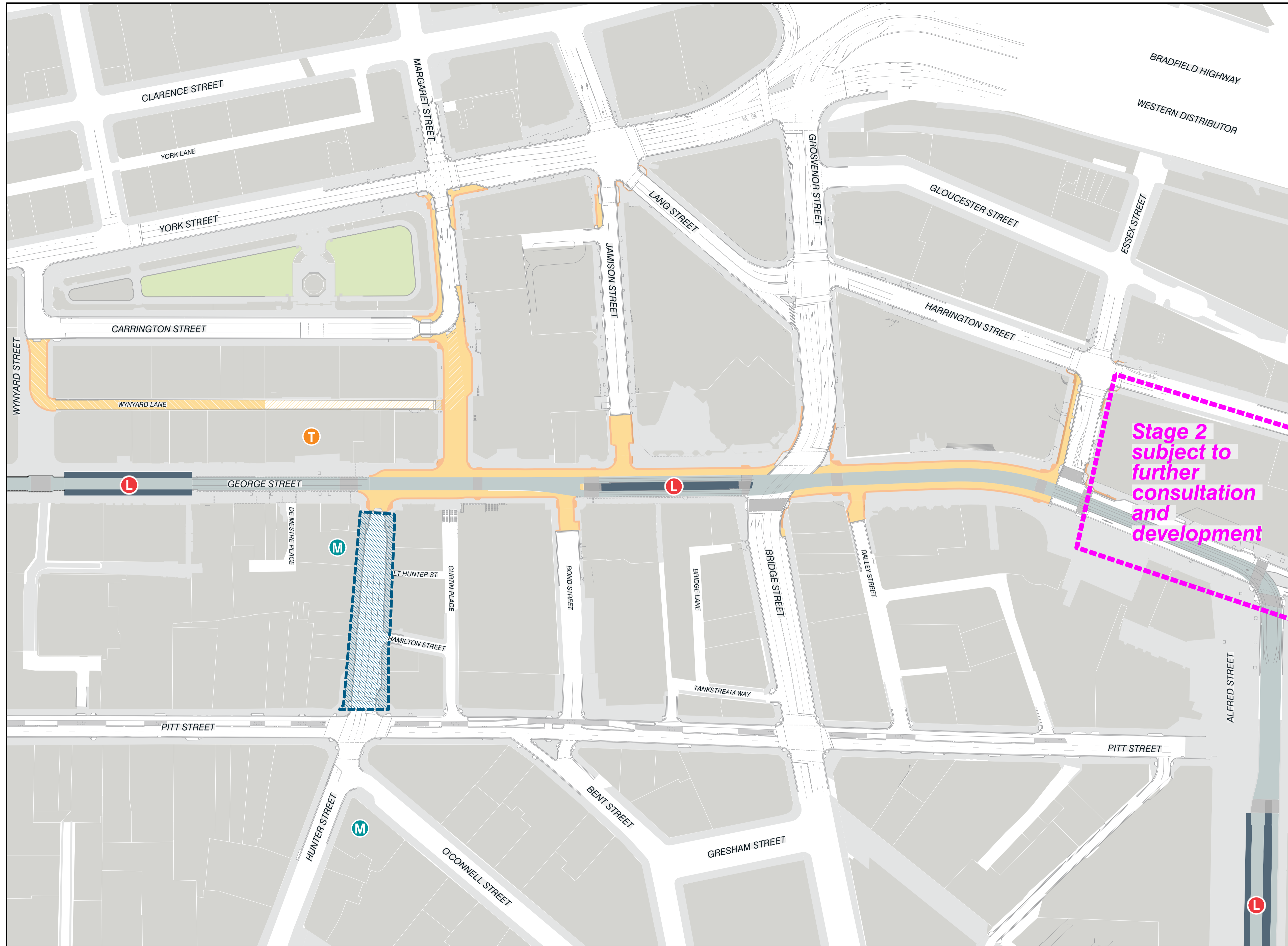


Drawing  
Scope Extent  
Stage 1

Drawing Status  
**PRELIMINARY**

Scale	Sheet Size	Sheet	Issue
1:1000	A1	01 of 01	B

Drawing Number  
MAP-019

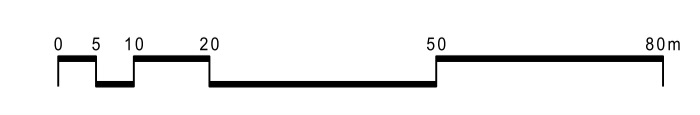


- ### LEGEND
- PROPERTY CONTEXT
  - PLRC CONTEXT
  - FOOTPATH EXISTING
  - FOOTPATH (NEW) PROPOSED
  - SHARED ZONE PROPOSED
  - SHARED ZONE EXISTING
  - FOOTPATH (TIE IN) PROPOSED
  - HUNTER STREET PUBLIC DOMAIN Metro delivery coordination
  - METRO STATION FUTURE SITE
  - LIGHT RAIL STOP EXISTING
  - TRAIN STATION EXISTING

17

Revisions		
No.	Date	Description
A	10.10.2022	FOR REVIEW.
B	17.11.2022	FOR REVIEW.

Drawings that do not show status have not been verified by City Design and are not to be used for any purpose other than for preliminary information. Do not scale off drawings. Use figured dimensions only. Verify all dimensions on site before commencing work and refer any discrepancies to City Design.  
 © Copyright  
 The information contained in this drawing remains the property of City Design and is not to be reused or copied without permission.



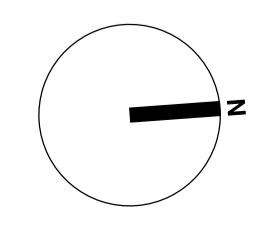
Designer  
**City of Sydney**  
 City Design Unit

Town Hall House  
 456 Kent Street  
 GPO Box 1591  
 Sydney NSW 2001  
 Telephone 02 9365 9333  
 www.cityofsydney.nsw.gov.au



Project  
**George Street North Pedestrianisation**

Project No.  
**C33038**



Drawing  
 Scope Extent  
 Stage 2

Drawing Status  
**PRELIMINARY**

Scale	Sheet Size	Sheet	Issue
1:1000	A1	01 of 01	B

Drawing Number  
**MAP-020**

# KEY PLAN



C:\Users\mccr\Documents\City of Sydney\Projects\George Street Pedestrianisation\DRG-005-01-01-Key Plan.dwg  
 16/11/2022 10:58:52 AM  
 mccr

Revisions		
No.	Date	Description
A	10.10.2022	FOR REVIEW.
B	16.11.2022	FOR REVIEW.

Drawings that do not show status have not been verified by City Design and are not to be used for any purpose other than for preliminary information. Do not scale off drawings. Use figured dimensions only. Verify all dimensions on site before commencing work and refer any discrepancies to City Design.  
 © Copyright  
 The information contained in this drawing remains the property of City Design and is not to be reused or copied without permission.

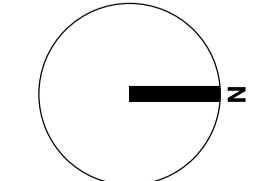
Designer  
**City of Sydney**  
 City Design Unit

Town Hall House  
 456 Kent Street  
 GPO Box 1591  
 Sydney NSW 2001  
 Telephone 02 9365 9333  
 www.cityofsydney.nsw.gov.au



Project  
**George Street North Pedestrianisation**

Project No.  
**C33038**



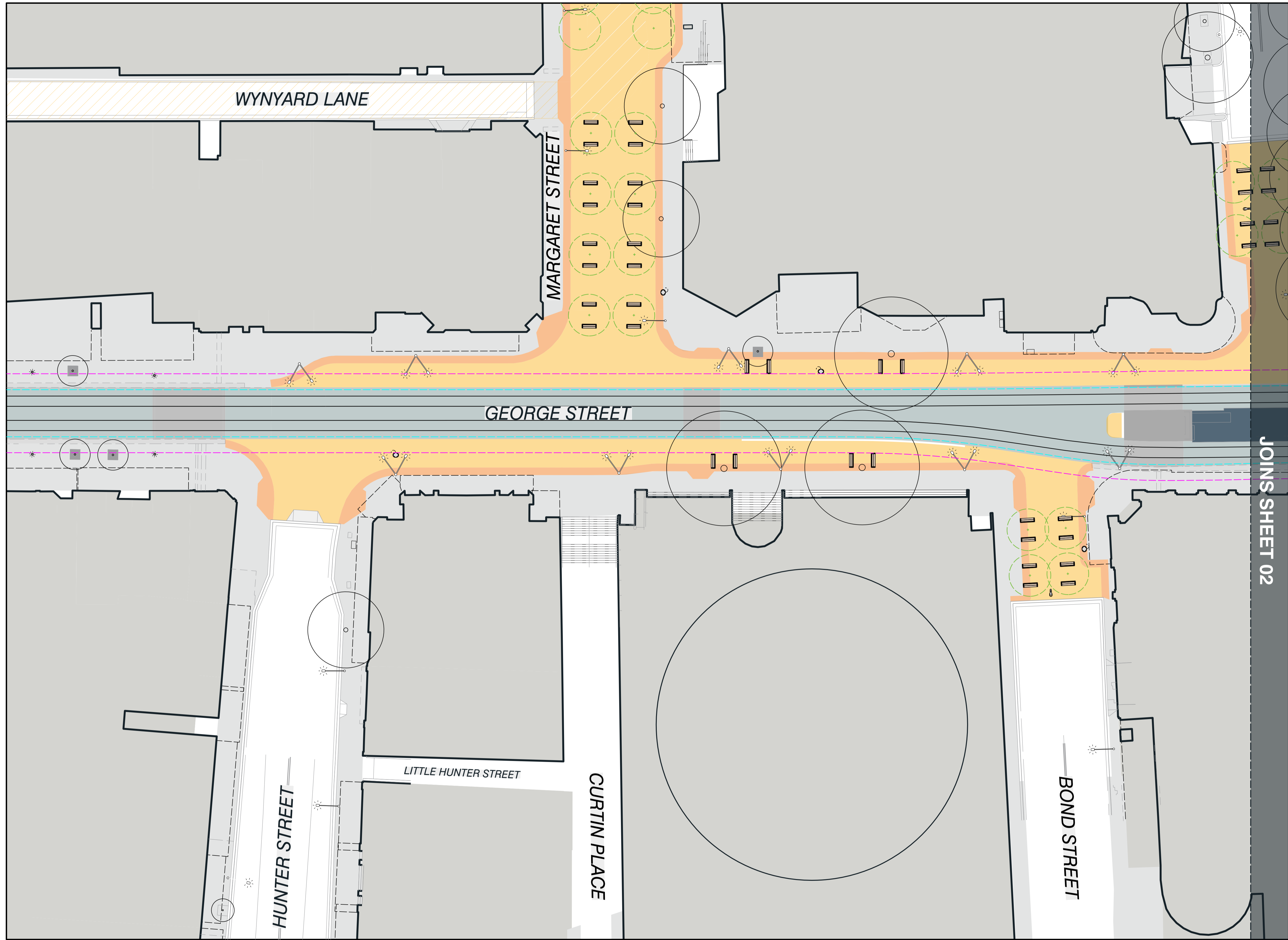
Drawing  
 Key Plan  
 George Street

Drawing Status  
**PRELIMINARY**

Scale	Sheet Size	Sheet	Issue
NTS	A1	01 of 01	B

Drawing Number  
**DRG-005**

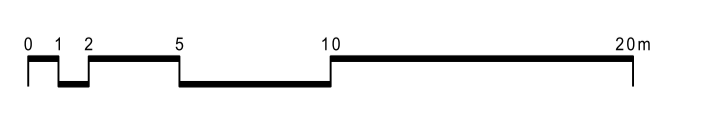




JOINS SHEET 02

Revisions		
No.	Date	Description
A	09.10.2022	FOR REVIEW.
B	17.11.2022	FOR REVIEW.

Drawings that do not show status have not been verified by City Design and are not to be used for any purpose other than for preliminary information. Do not scale off drawings. Use figured dimensions only. Verify all dimensions on site before commencing work and refer any discrepancies to City Design.  
 © Copyright  
 The information contained in this drawing remains the property of City Design and is not to be reused or copied without permission.



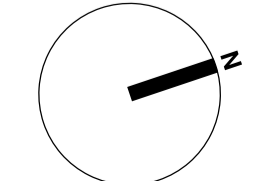
Designer  
**City of Sydney**  
 City Design Unit

Town Hall House  
 456 Kent Street  
 GPO Box 1591  
 Sydney NSW 2001  
 Telephone 02 9355 9333  
 www.cityofsydney.nsw.gov.au



Project  
**George Street North Pedestrianisation**

Project No.  
**C33038**

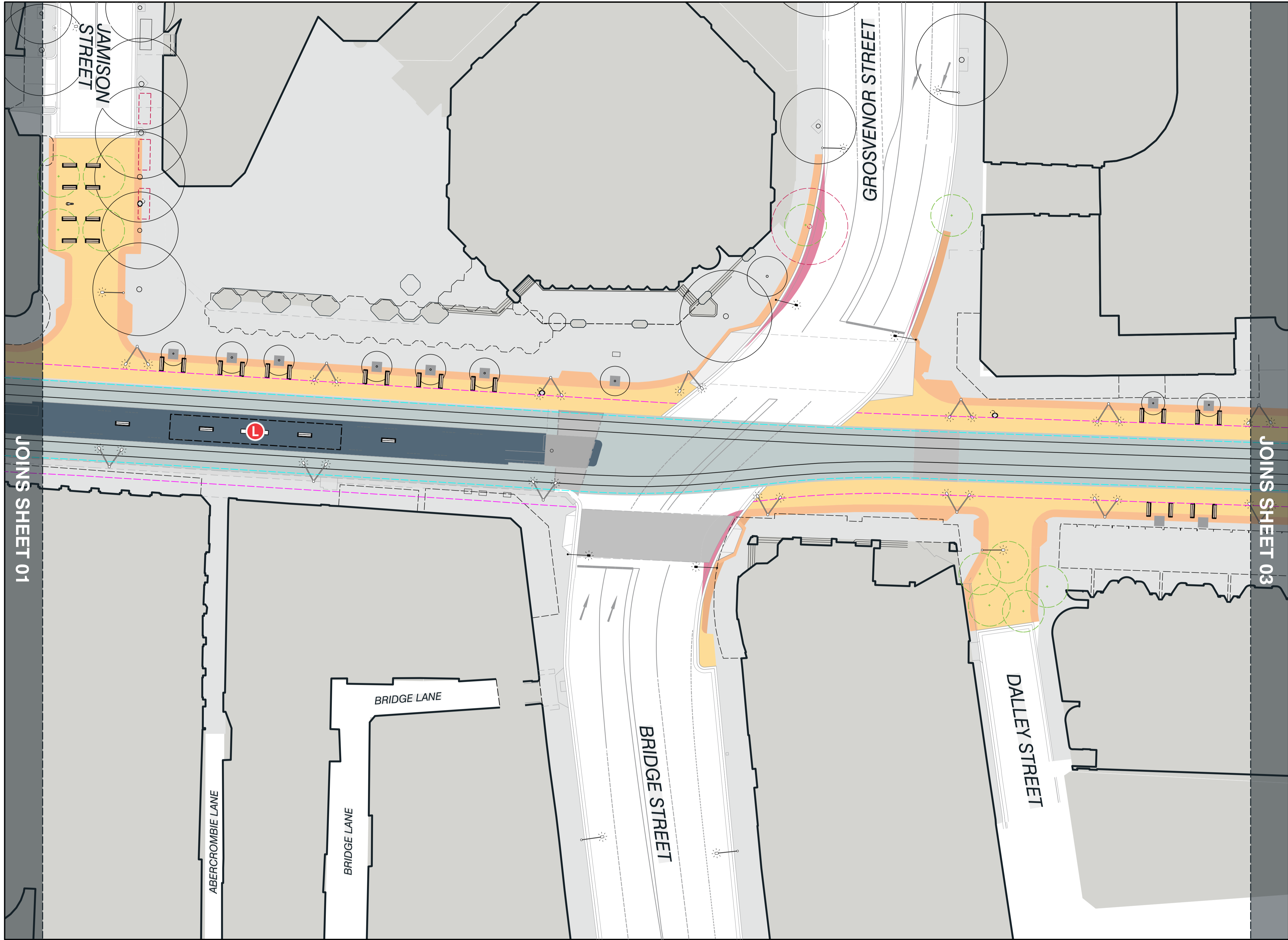


Drawing  
 Concept Design Plan  
 George Street

Drawing Status  
**PRELIMINARY**

Scale 1:250	Sheet Size A1	Sheet 01 of 03	Issue B
----------------	------------------	-------------------	------------

Drawing Number  
 SK-003

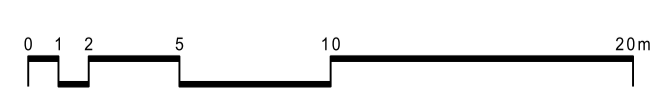


JOINS SHEET 01

JOINS SHEET 03

Revisions		
No.	Date	Description
A	09.10.2022	FOR REVIEW.
B	17.11.2022	FOR REVIEW.

Drawings that do not show status have not been verified by City Design and are not to be used for any purpose other than for preliminary information. Do not scale off drawings. Use figured dimensions only. Verify all dimensions on site before commencing work and refer any discrepancies to City Design. © Copyright The information contained in this drawing remains the property of City Design and is not to be reused or copied without permission.



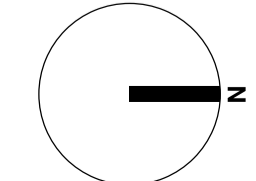
Designer  
**City of Sydney**  
 City Design Unit

Town Hall House  
 456 Kent Street  
 GPO Box 1591  
 Sydney NSW 2001  
 Telephone 02 9365 9333  
 www.cityofsydney.nsw.gov.au



Project  
**George Street North**  
 Pedestrianisation

Project No.  
**C33038**

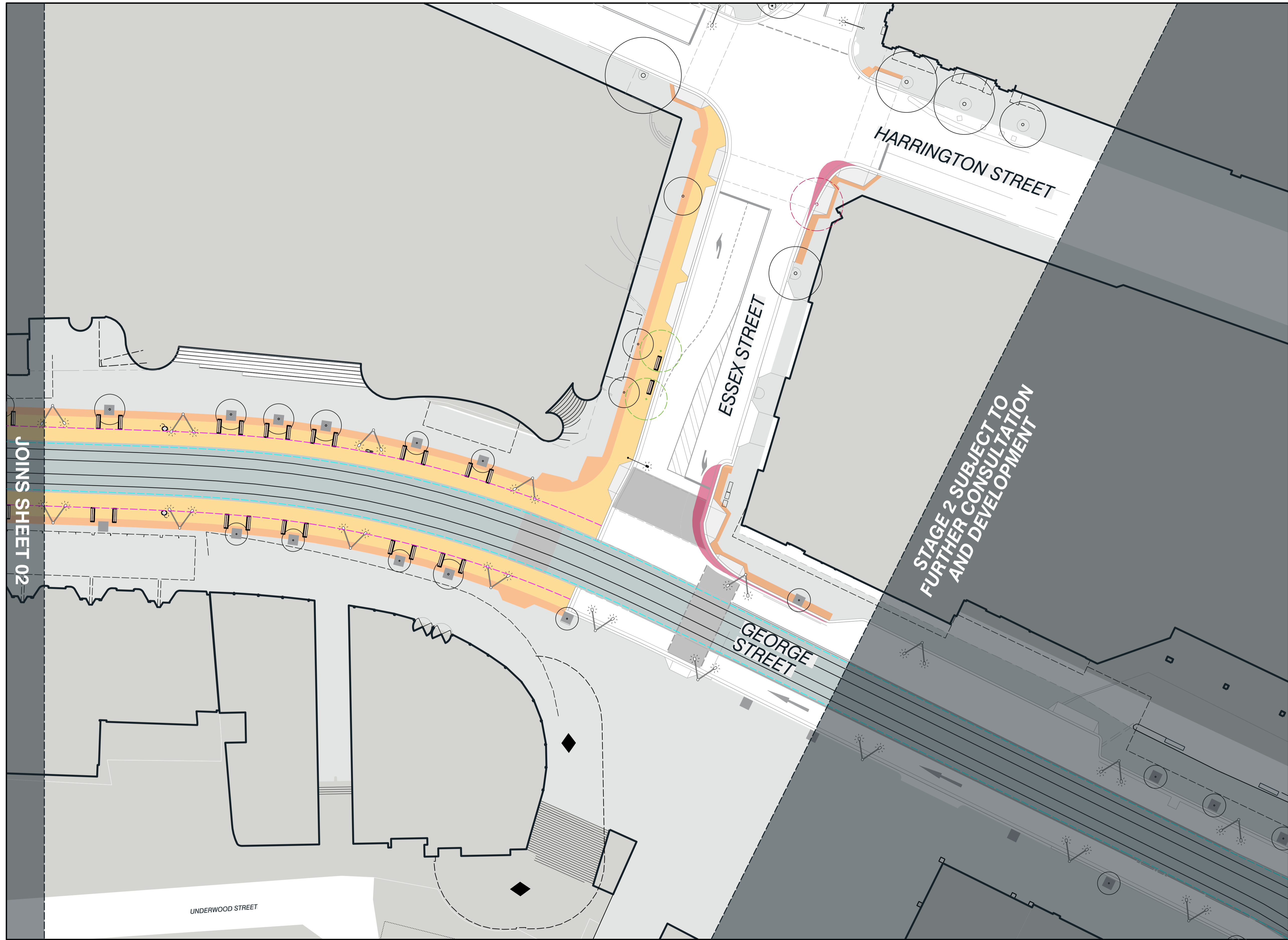


Drawing  
 Concept Design Plan  
 George Street

Drawing Status  
**PRELIMINARY**

Scale 1:250	Sheet Size A1	Sheet 02 of 03	Issue B
----------------	------------------	-------------------	------------

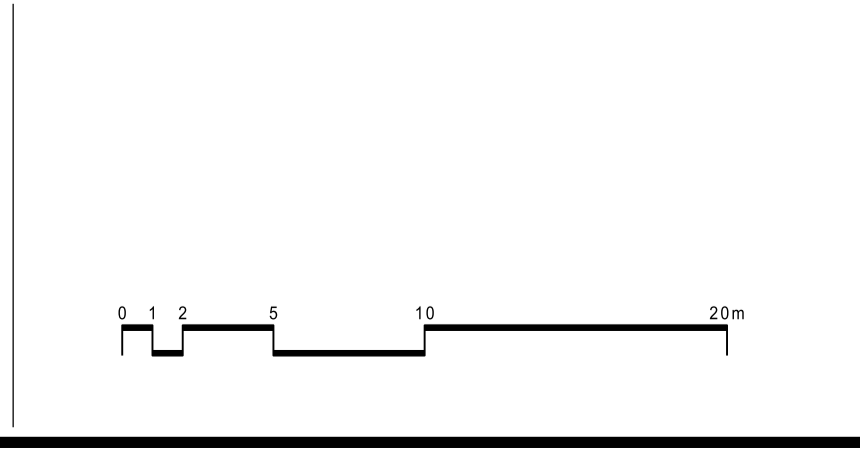
Drawing Number  
 SK-004



JOINS SHEET 02

Revisions		
No.	Date	Description
A	09.10.2022	FOR REVIEW.
B	17.11.2022	FOR REVIEW.

Drawings that do not show status have not been verified by City Design and are not to be used for any purpose other than for preliminary information.  
 Do not scale off drawings. Use figured dimensions only. Verify all dimensions on site before commencing work and refer any discrepancies to City Design.  
 © Copyright  
 The information contained in this drawing remains the property of City Design and is not to be reused or copied without permission.



Designer  
**City of Sydney**  
 City Design Unit

Town Hall House  
 456 Kent Street  
 GPO Box 1591  
 Sydney NSW 2001  
 Telephone 02 9365 9333  
 www.cityofsydney.nsw.gov.au

**CITY OF SYDNEY**

Project  
**George Street North Pedestrianisation**

Project No.  
**C33038**

Drawing  
 Concept Design Plan  
 George Street

Drawing Status  
**PRELIMINARY**

Scale 1:250	Sheet Size A1	Sheet 03 of 03	Issue B
Drawing Number SK-005			

# KEY PLAN



WYNYARD STREET  
 CARRINGTON STREET  
**SK-006**  
 GEORGE STREET

Revisions		
No.	Date	Description
A	10.10.2022	FOR REVIEW.
B	16.11.2022	FOR REVIEW.

Drawings that do not show status have not been verified by City Design and are not to be used for any purpose other than for preliminary information.  
 Do not scale off drawings. Use figured dimensions only. Verify all dimensions on site before commencing work and refer any discrepancies to City Design.  
 © Copyright  
 The information contained in this drawing remains the property of City Design and is not to be reused or copied without permission.

Designer  
**City of Sydney**  
 City Design Unit

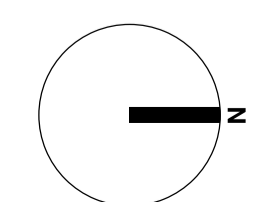
Town Hall House  
 456 Kent Street  
 GPO Box 1591  
 Sydney NSW 2001  
 Telephone 02 9365 9333  
 www.cityofsydney.nsw.gov.au

Project  
**George Street North Pedestrianisation**

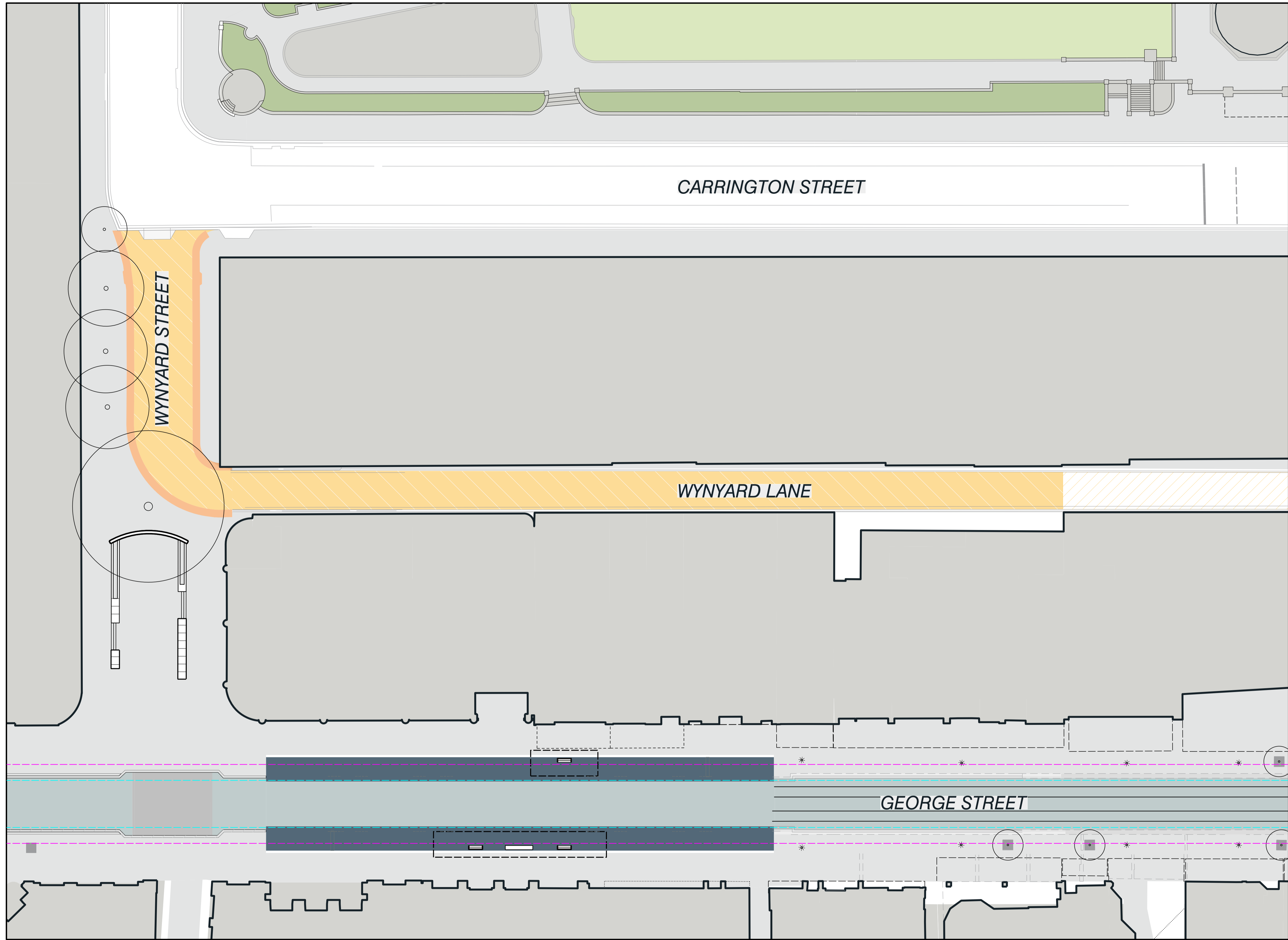
Project No.  
**C33038**

Drawing  
 Key Plan  
 Wynyard Street and Wynyard Lane

Drawing Status  
**PRELIMINARY**

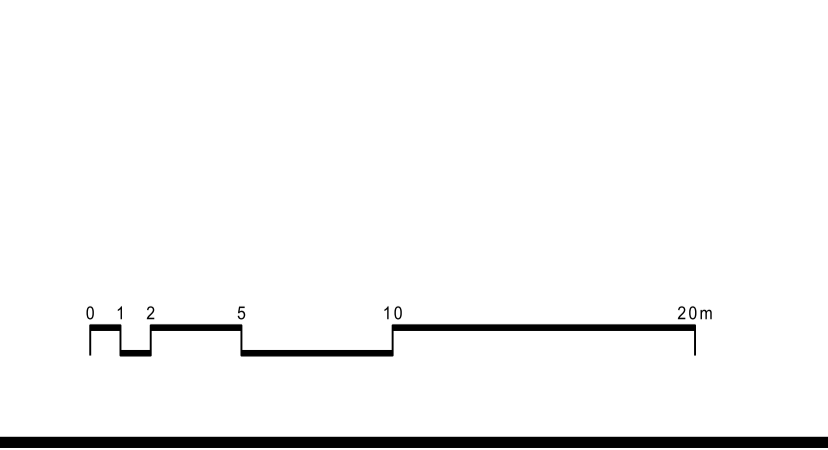


Scale NTS	Sheet Size A1	Sheet 01 of 01	Issue B
Drawing Number DRG-005			



Revisions		
No.	Date	Description
A	09.10.2022	FOR REVIEW.
B	17.11.2022	FOR REVIEW.

Drawings that do not show status have not been verified by City Design and are not to be used for any purpose other than for preliminary information. Do not scale off drawings. Use figured dimensions only. Verify all dimensions on site before commencing work and refer any discrepancies to City Design.  
 © Copyright  
 The information contained in this drawing remains the property of City Design and is not to be reused or copied without permission.



Designer  
**City of Sydney**  
 City Design Unit

Town Hall House  
 456 Kent Street  
 GPO Box 1591  
 Sydney NSW 2001  
 Telephone 02 9395 9333  
 www.cityofsydney.nsw.gov.au

**CITY OF SYDNEY**

Project  
**George Street North Pedestrianisation**

Project No.  
**C33038**

Drawing  
 Concept Design Plan  
 Wynyard Street and Wynyard Lane

Drawing Status  
**PRELIMINARY**

Scale 1:250	Sheet Size A1	Sheet 01 of 01	Issue B
Drawing Number SK-006			

# KEY PLAN



Revisions		
No.	Date	Description
A	10.10.2022	FOR REVIEW.
B	16.11.2022	FOR REVIEW.

Drawings that do not show status have not been verified by City Design and are not to be used for any purpose other than for preliminary information. Do not scale off drawings. Use figured dimensions only. Verify all dimensions on site before commencing work and refer any discrepancies to City Design.  
 © Copyright  
 The information contained in this drawing remains the property of City Design and is not to be reused or copied without permission.

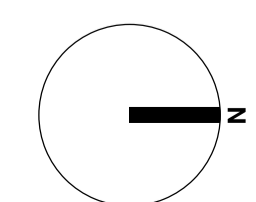
Designer  
**City of Sydney**  
 City Design Unit

Town Hall House  
 456 Kent Street  
 GPO Box 1591  
 Sydney NSW 2001  
 Telephone 02 9365 9333  
 www.cityofsydney.nsw.gov.au



Project  
**George Street North Pedestrianisation**

Project No.  
**C33038**

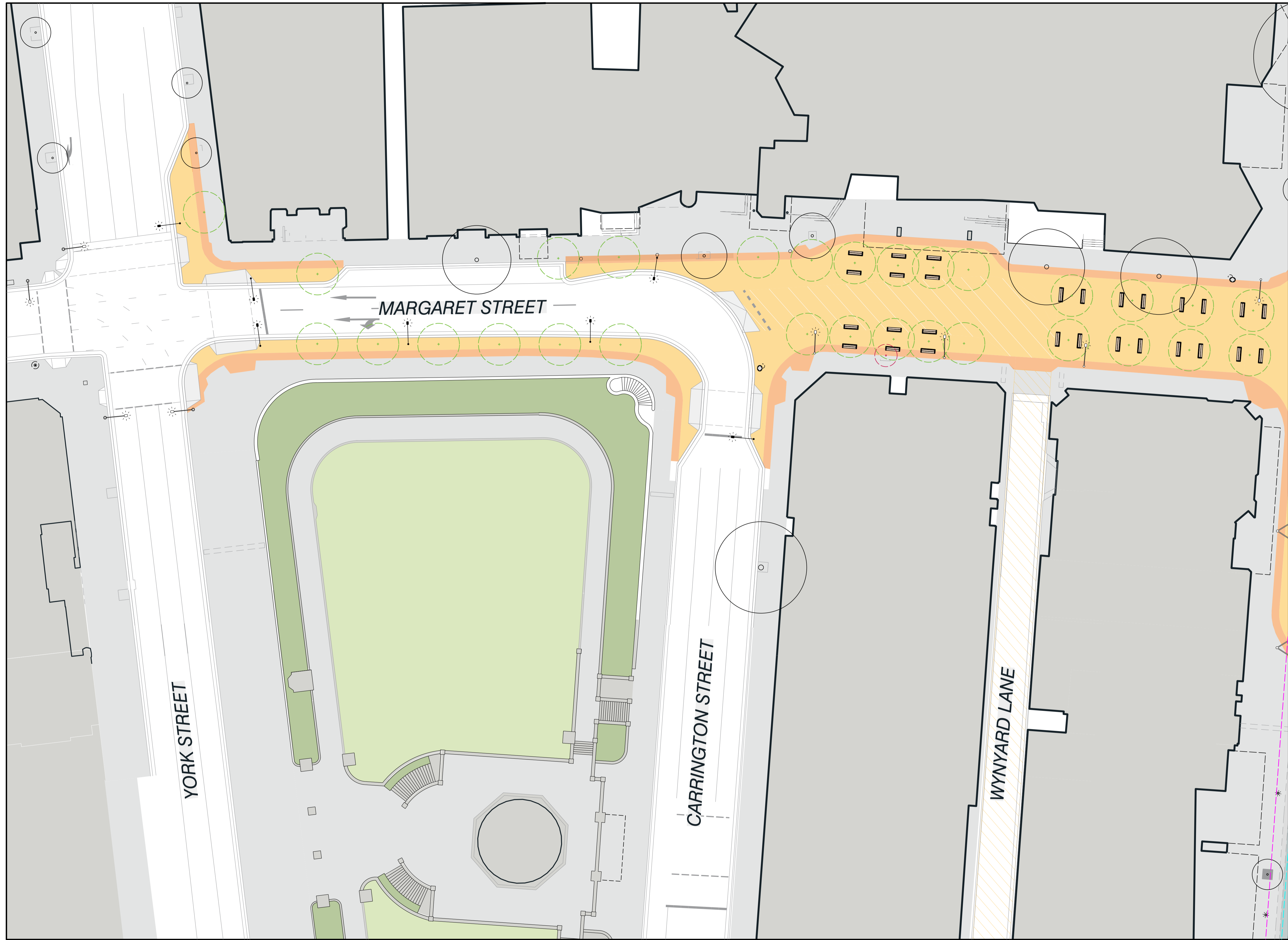


Drawing  
 Key Plan  
 Margaret Street

Drawing Status  
**PRELIMINARY**

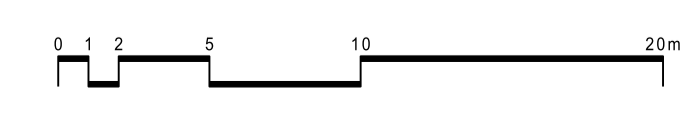
Scale	Sheet Size	Sheet	Issue
NTS	A1	01 of 01	B

Drawing Number  
 DRG-006



Revisions		
No.	Date	Description
A	09.10.2022	FOR REVIEW.
B	17.11.2022	FOR REVIEW.

Drawings that do not show status have not been verified by City Design and are not to be used for any purpose other than for preliminary information. Do not scale off drawings. Use figured dimensions only. Verify all dimensions on site before commencing work and refer any discrepancies to City Design. © Copyright The information contained in this drawing remains the property of City Design and is not to be reused or copied without permission.



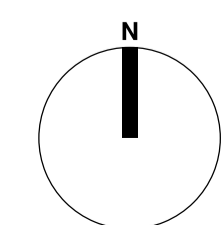
Designer  
**City of Sydney**  
 City Design Unit

Town Hall House  
 456 Kent Street  
 GPO Box 1591  
 Sydney NSW 2001  
 Telephone 02 9355 9333  
 www.cityofsydney.nsw.gov.au



Project  
**George Street North**  
 Pedestrianisation

Project No.  
**C33038**



Drawing  
 Concept Design Plan  
 Margaret Street

Drawing Status  
**PRELIMINARY**

Scale 1:250	Sheet Size A1	Sheet 01 of 01	Issue B
----------------	------------------	-------------------	------------

Drawing Number  
 SK-007

# KEY PLAN



Revisions		
No.	Date	Description
A	10.10.2022	FOR REVIEW.
B	16.11.2022	FOR REVIEW.

Drawings that do not show status have not been verified by City Design and are not to be used for any purpose other than for preliminary information. Do not scale off drawings. Use figured dimensions only. Verify all dimensions on site before commencing work and refer any discrepancies to City Design.  
 © Copyright  
 The information contained in this drawing remains the property of City Design and is not to be reused or copied without permission.

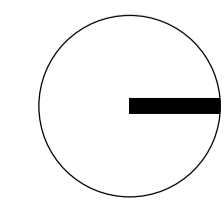
Designer  
**City of Sydney**  
 City Design Unit

Town Hall House  
 456 Kent Street  
 GPO Box 1591  
 Sydney NSW 2001  
 Telephone 02 9365 9333  
 www.cityofsydney.nsw.gov.au



Project  
**George Street North**  
 Pedestrianisation

Project No.  
**C33038**



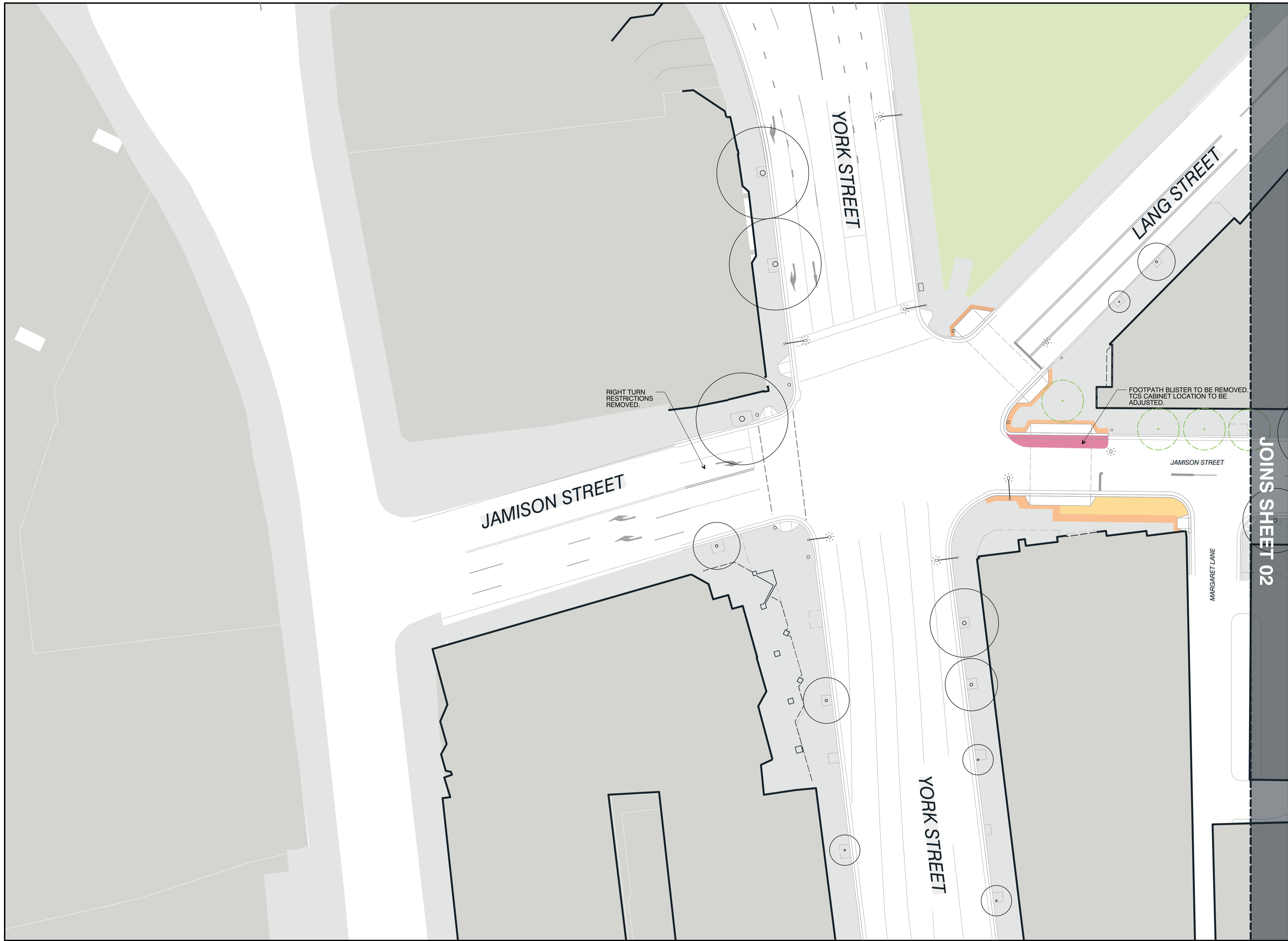
Drawing  
 Key Plan  
 Jamison Street

Drawing Status  
**PRELIMINARY**

Scale	Sheet Size	Sheet	Issue
NTS	A1	01 of 01	B

Drawing Number  
 DRG-007



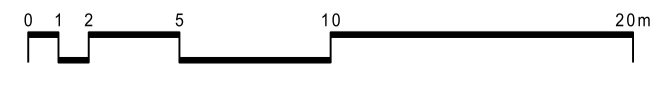


12

© City of Sydney 2022. All rights reserved. This drawing is the property of the City of Sydney and is not to be reproduced without permission.

Revisions		
No.	Date	Description
A	17.11.2022	FOR REVIEW.

Drawings that do not show status have not been verified by City Design and are not to be used for any purpose other than for preliminary information. Do not scale off drawings. Use figured dimensions only. Verify all dimensions on site before commencing work and refer any discrepancies to City Design. © Copyright The information contained in this drawing remains the property of City Design and is not to be reused or copied without permission.



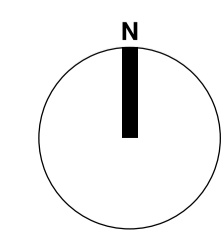
Designer  
**City of Sydney**  
 City Design Unit

Town Hall House  
 456 Kent Street  
 GPO Box 1591  
 Sydney NSW 2001  
 Telephone 02 9395 9333  
 www.cityofsydney.nsw.gov.au



Project  
**George Street North**  
**Pedestrianisation**

Project No.  
**C33038**



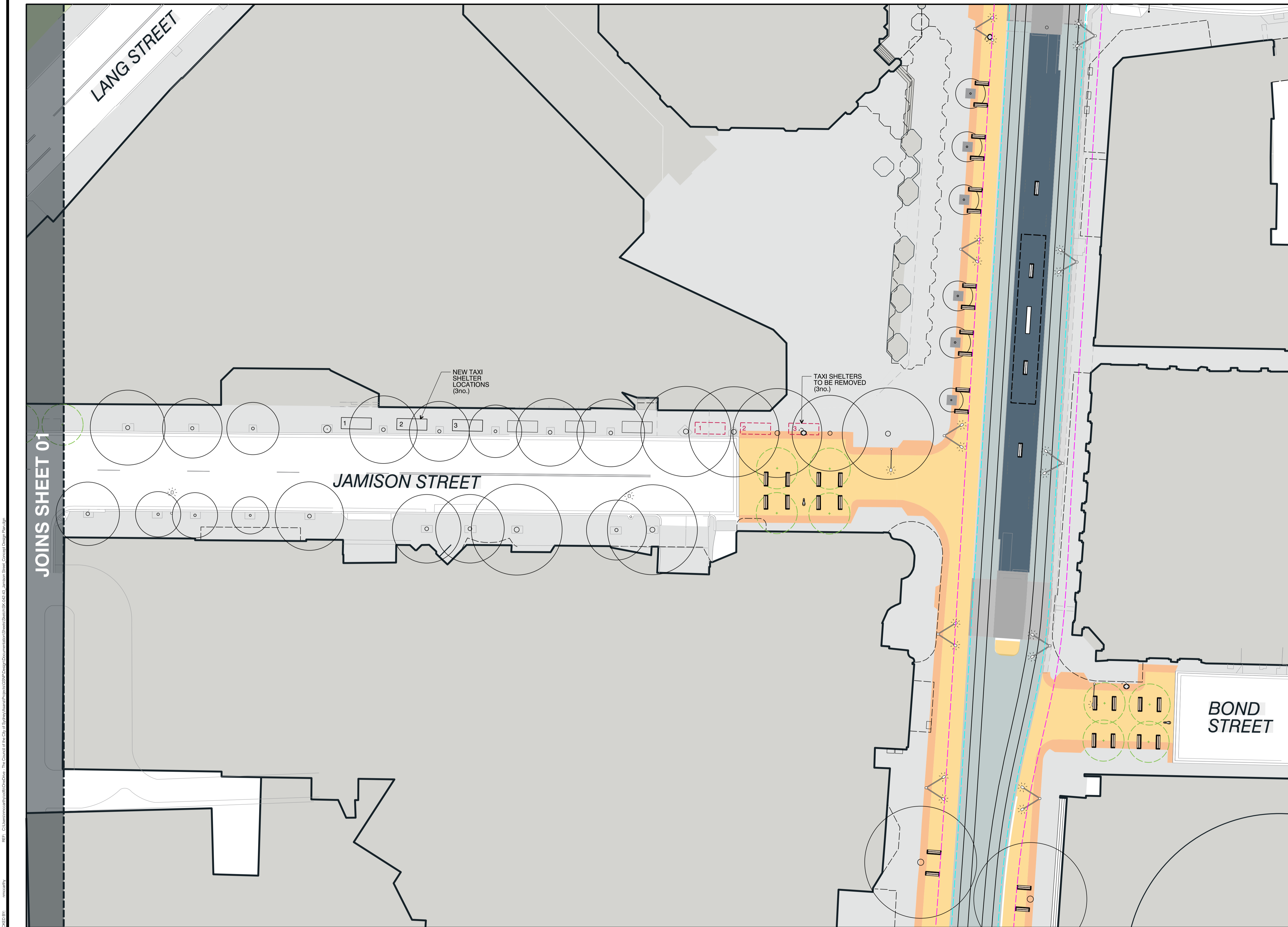
Drawing  
 Concept Design Plan  
 Jamison Street

Drawing Status  
**PRELIMINARY**

Scale	Sheet Size	Sheet	Issue
1:250	A1	01 of 02	A

Drawing Number  
 SK-042

JOINS SHEET 02



JOINS SHEET 01

LANG STREET

JAMISON STREET

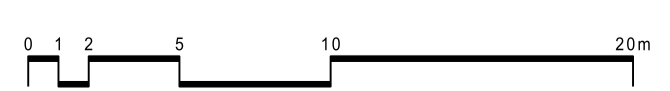
BOND STREET

NEW TAXI SHELTER LOCATIONS (3no.)

TAXI SHELTERS TO BE REMOVED (3no.)

Revisions		
No.	Date	Description
A	17.11.2022	FOR REVIEW.

Drawings that do not show status have not been verified by City Design and are not to be used for any purpose other than for preliminary information. Do not scale off drawings. Use figured dimensions only. Verify all dimensions on site before commencing work and refer any discrepancies to City Design.  
 © Copyright  
 The information contained in this drawing remains the property of City Design and is not to be reused or copied without permission.



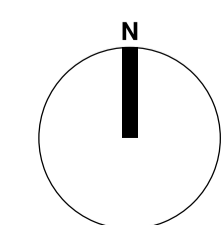
Designer  
**City of Sydney**  
 City Design Unit

Town Hall House  
 456 Kent Street  
 GPO Box 1591  
 Sydney NSW 2001  
 Telephone 02 9365 9333  
 www.cityofsydney.nsw.gov.au



Project  
**George Street North Pedestrianisation**

Project No.  
**C33038**



Drawing  
 Concept Design Plan  
 Jamison Street

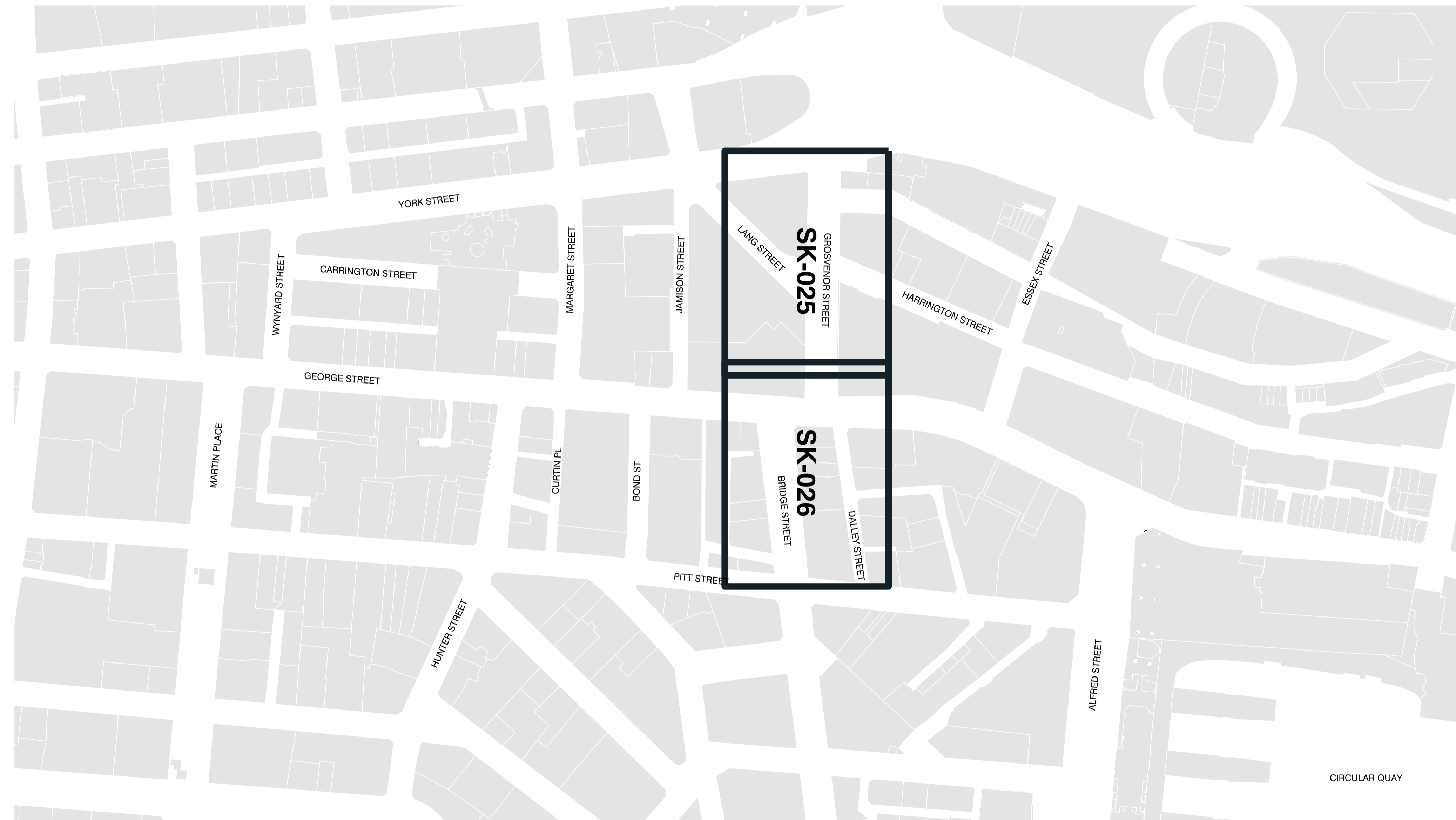
Drawing Status  
**PRELIMINARY**

Scale 1:250	Sheet Size A1	Sheet 02 of 02	Issue A
----------------	------------------	-------------------	------------

Drawing Number  
 SK-043

P:\CITY OF SYDNEY\Projects\George Street North Pedestrianisation\Drawings\Concept Design Plan\Jamison Street\Concept Design Plan.dwg  
 17/11/2022 11:11:03 AM  
 P:\CITY OF SYDNEY\Projects\George Street North Pedestrianisation\Drawings\Concept Design Plan\Jamison Street\Concept Design Plan.dwg  
 17/11/2022 11:11:03 AM

# KEY PLAN



Revisions		
No.	Date	Description
A	10.10.2022	FOR REVIEW.
B	16.11.2022	FOR REVIEW.

Drawings that do not show status have not been verified by City Design and are not to be used for any purpose other than for preliminary information. Do not scale off drawings. Use figured dimensions only. Verify all dimensions on site before commencing work and refer any discrepancies to City Design.  
 © Copyright  
 The information contained in this drawing remains the property of City Design and is not to be reused or copied without permission.

Designer  
**City of Sydney**  
 City Design Unit

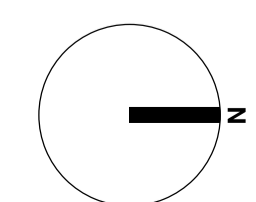
Town Hall House  
 456 Kent Street  
 GPO Box 1591  
 Sydney NSW 2001  
 Telephone 02 9365 9333  
 www.cityofsydney.nsw.gov.au

Project  
**George Street North Pedestrianisation**

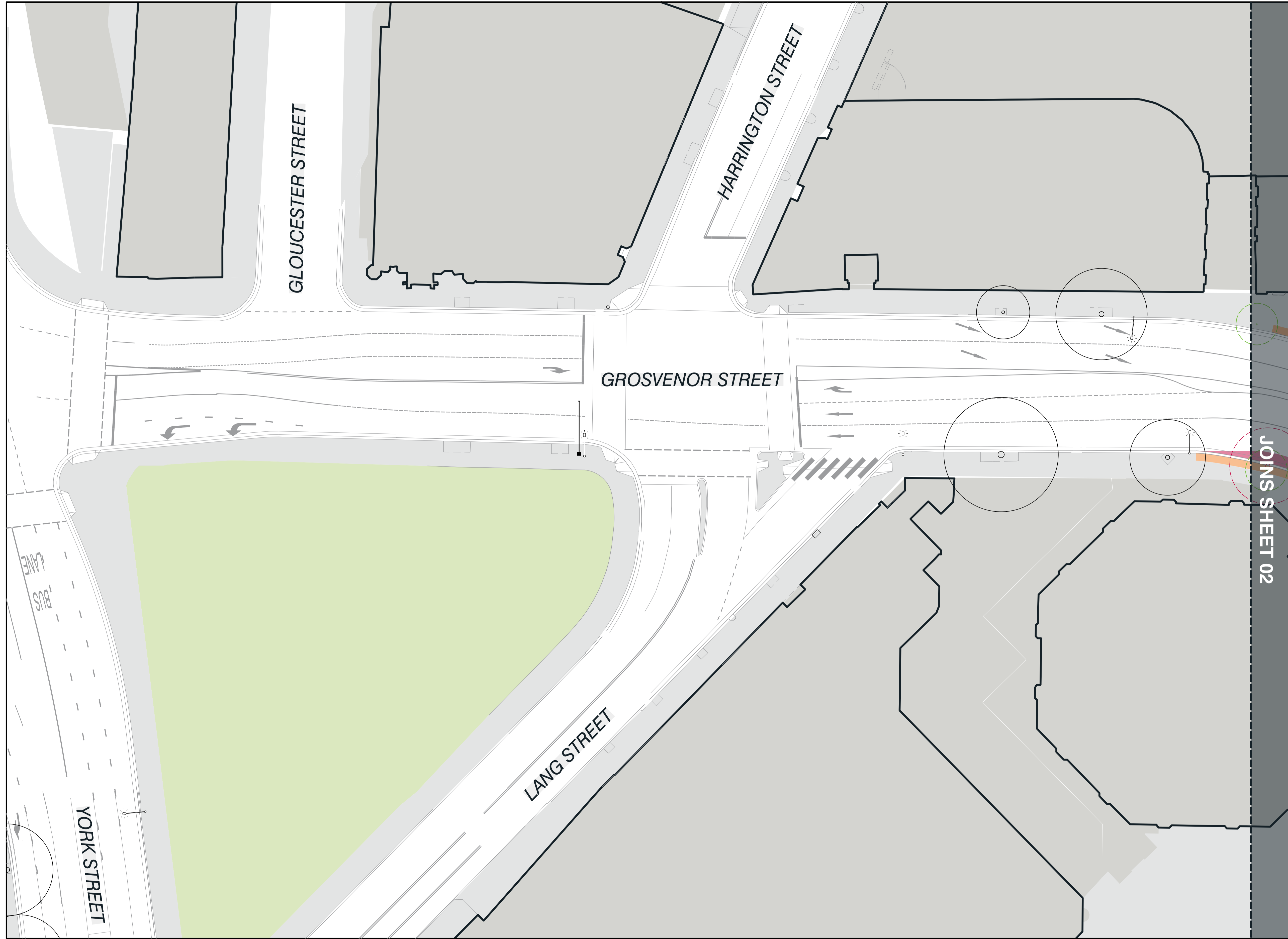
Project No.  
**C33038**

Drawing  
 Key Plan  
 Grosvenor Street / Bridge Street

Drawing Status  
**PRELIMINARY**



Scale	Sheet Size	Sheet	Issue
NTS	A1	01 of 01	B
Drawing Number DRG-008			

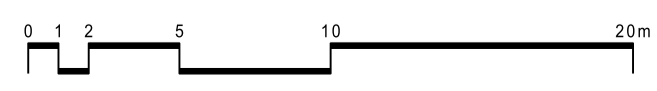


06

© City of Sydney 2022. All rights reserved. This drawing is the property of the City of Sydney and is not to be used for any purpose other than for preliminary information. Do not scale off drawings. Use figured dimensions only. Verify all dimensions on site before commencing work and refer any discrepancies to City Design.

Revisions		
No.	Date	Description
A	17.11.2022	FOR REVIEW.

Drawings that do not show status have not been verified by City Design and are not to be used for any purpose other than for preliminary information. Do not scale off drawings. Use figured dimensions only. Verify all dimensions on site before commencing work and refer any discrepancies to City Design. © Copyright The information contained in this drawing remains the property of City Design and is not to be reused or copied without permission.



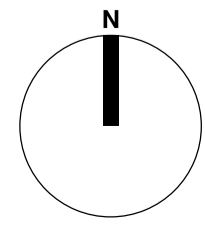
Designer  
**City of Sydney**  
 City Design Unit

Town Hall House  
 456 Kent Street  
 GPO Box 1591  
 Sydney NSW 2001  
 Telephone 02 9365 9333  
 www.cityofsydney.nsw.gov.au



Project  
**George Street North**  
**Pedestrianisation**

Project No.  
**C33038**



Drawing  
 Concept Design Plan  
 Grosvenor Street / Bridge Street

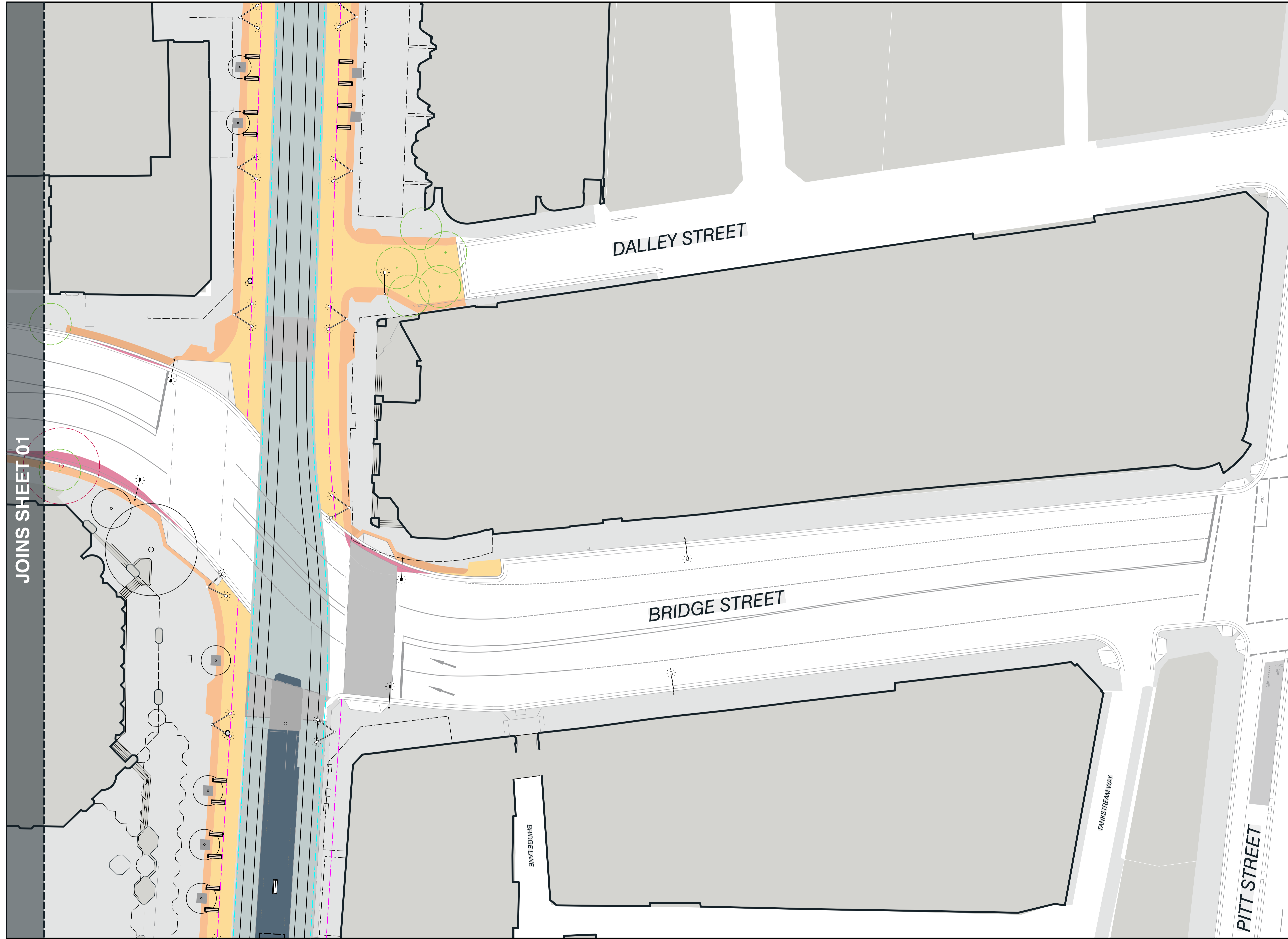
Drawing Status  
**PRELIMINARY**

Scale	Sheet Size	Sheet	Issue
1:250	A1	01 of 02	A

Drawing Number  
 SK-025

JOINS SHEET 02

© City of Sydney 2022. All rights reserved. This drawing is the property of the City of Sydney and is not to be used for any purpose other than for preliminary information. Do not scale off drawings. Use figured dimensions only. Verify all dimensions on site before commencing work and refer any discrepancies to City Design.

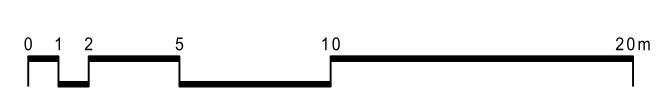


JOINS SHEET 01

Revisions		
No.	Date	Description
A	17.11.2022	FOR REVIEW.

Drawings that do not show status have not been verified by City Design and are not to be used for any purpose other than for preliminary information. Do not scale off drawings. Use figured dimensions only. Verify all dimensions on site before commencing work and refer any discrepancies to City Design.

© Copyright  
The information contained in this drawing remains the property of City Design and is not to be reused or copied without permission.



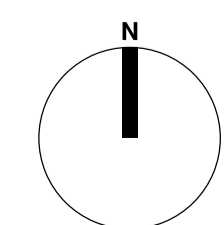
Designer  
**City of Sydney**  
City Design Unit

Town Hall House  
456 Kent Street  
GPO Box 1591  
Sydney NSW 2001  
Telephone 02 9365 9333  
www.cityofsydney.nsw.gov.au



Project  
**George Street North**  
Pedestrianisation

Project No.  
**C33038**



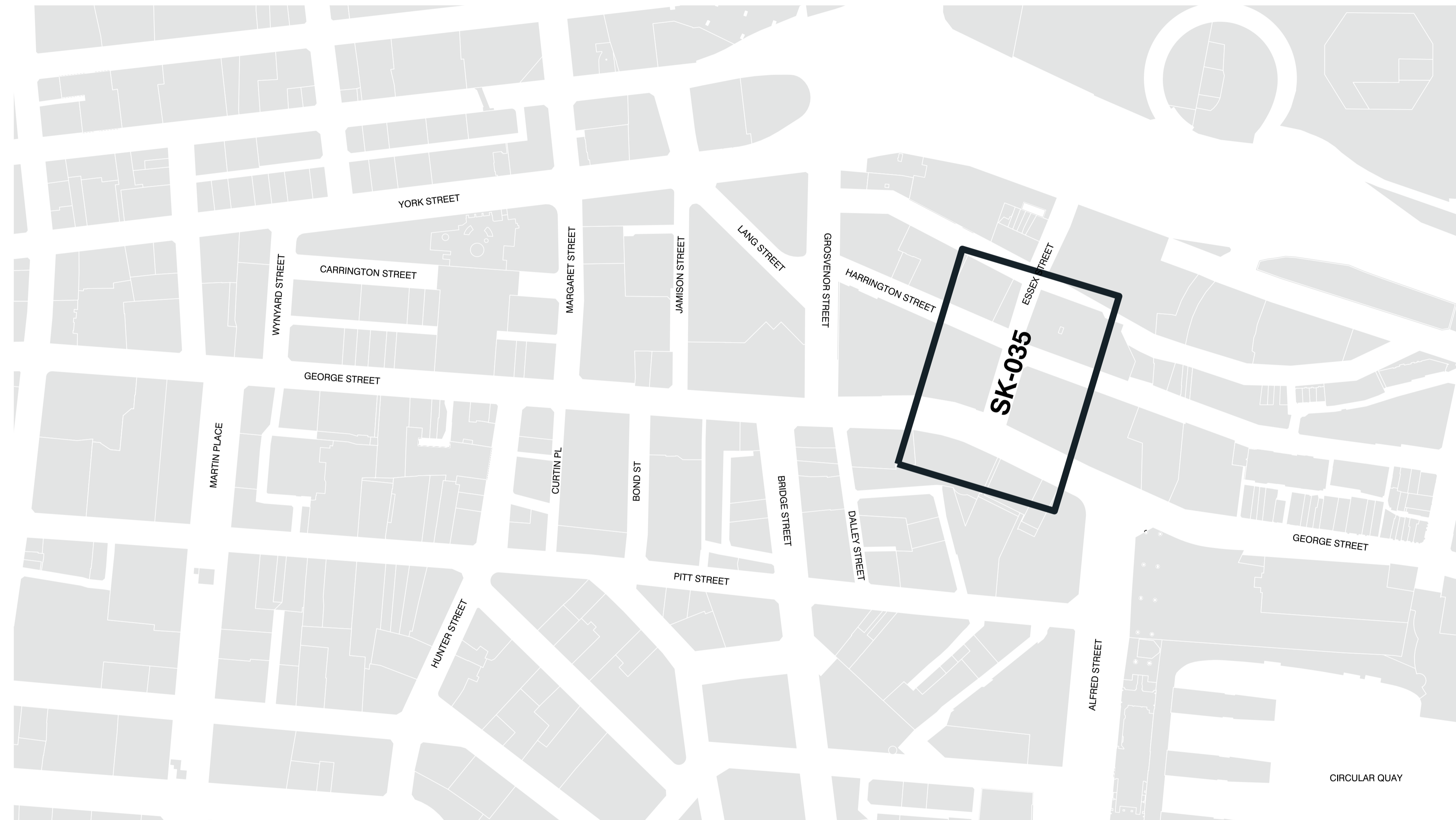
Drawing  
Concept Design Plan  
Grosvenor Street / Bridge Street

Drawing Status  
**PRELIMINARY**

Scale 1:250	Sheet Size A1	Sheet 02 of 02	Issue A
----------------	------------------	-------------------	------------

Drawing Number  
SK-026

# KEY PLAN



Revisions		
No.	Date	Description
A	10.10.2022	FOR REVIEW.
B	16.11.2022	FOR REVIEW.

Drawings that do not show status have not been verified by City Design and are not to be used for any purpose other than for preliminary information. Do not scale off drawings. Use figured dimensions only. Verify all dimensions on site before commencing work and refer any discrepancies to City Design.  
 © Copyright  
 The information contained in this drawing remains the property of City Design and is not to be reused or copied without permission.

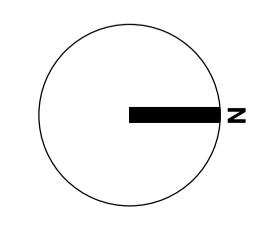
Designer  
**City of Sydney**  
 City Design Unit

Town Hall House  
 456 Kent Street  
 GPO Box 1591  
 Sydney NSW 2001  
 Telephone 02 9365 9333  
 www.cityofsydney.nsw.gov.au



Project  
**George Street North**  
 Pedestrianisation

Project No.  
**C33038**

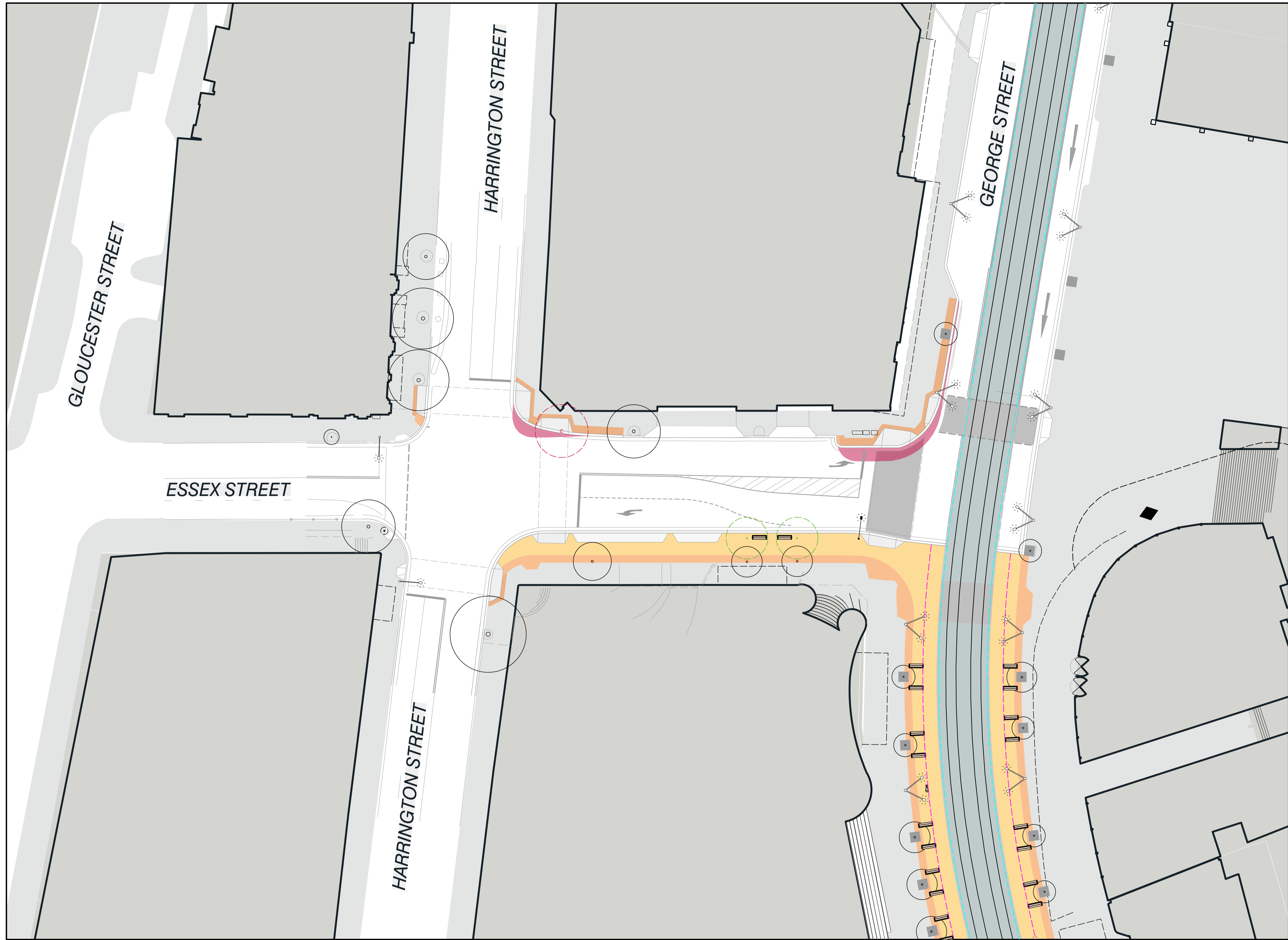


Drawing  
 Key Plan  
 Essex Street

Drawing Status  
**PRELIMINARY**

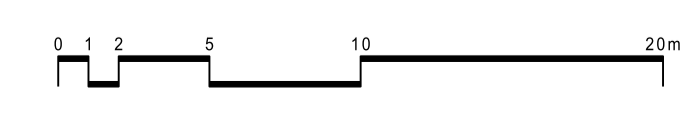
Scale	Sheet Size	Sheet	Issue
NTS	A1	01 of 01	B

Drawing Number  
 DRG-009



Revisions		
No.	Date	Description
A	17.11.2022	FOR REVIEW.

Drawings that do not show status have not been verified by City Design and are not to be used for any purpose other than for preliminary information. Do not scale off drawings. Use figured dimensions only. Verify all dimensions on site before commencing work and refer any discrepancies to City Design. © Copyright The information contained in this drawing remains the property of City Design and is not to be reused or copied without permission.



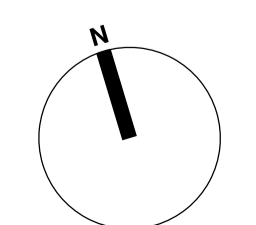
Designer  
**City of Sydney**  
 City Design Unit

Town Hall House  
 456 Kent Street  
 GPO Box 1591  
 Sydney NSW 2001  
 Telephone 02 9365 9333  
 www.cityofsydney.nsw.gov.au



Project  
**George Street North**  
 Pedestrianisation

Project No.  
**C33038**



Drawing  
 Concept Design Plan  
 Essex Street

Drawing Status  
**PRELIMINARY**

Scale	Sheet Size	Sheet	Issue
1:250	A1	01 of 01	A

Drawing Number  
 SK-035